


# A step-free route from Liverpool Street Station to The Accelerator at The Shoreditch Building

1

Accelerator  
London's Business Incubator




This map takes you from Liverpool Street Station (Bishopsgate exit) to The LMU Accelerator at The Shoreditch Building, Kingsland Road.

The journey is around 1500 metres long.  
It should take around 15 minutes to finish.  
If you have difficulty getting about, it could take 25 minutes.

Under each picture is a time-bar to show you how long you need to walk to finish the journey.

 = the length of travel for each part of the journey

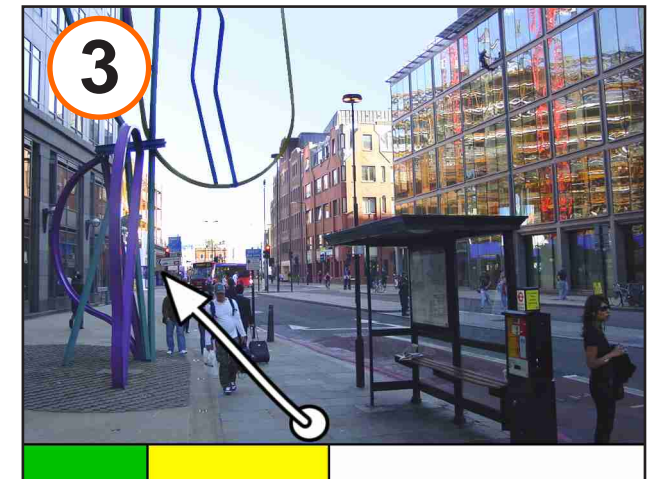
 = the length of travel already completed.



Take the Bishopsgate exit out of Liverpool Street Station. Turn left onto Bishopsgate towards Shoreditch.



Keep going straight ahead up Bishopsgate.



Continue going straight ahead. You will pass a coloured sculpture on your left.



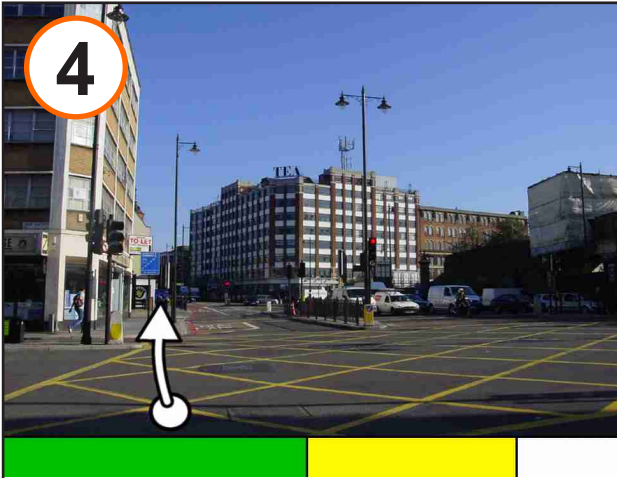
See this **Photo AccessMap** on your mobile phone! Text '**london**' to **82266**.

Photo AccessMaps created by 

## A step-free route from Liverpool Street Station to The Accelerator at The Shoreditch Building

2

Accelerator  
London's Business Incubator



Cross over the intersection with Great Eastern Street, Go straight ahead, past Majestic Wine Warehouse..



Cross over the intersection with Old Street. Go under the bridge.



The Shoreditch building is on your left.



The **Shoreditch building** has good **disabled access and facilities**.

There are induction loops in reception and room 401.

There are unisex disabled toilets on the ground and third floors.

There is a lift to take you to all floors.

The minimum door width throughout the building is to the lift, this is about 855millimetres .

The staff at reception will tell you how to get around the building.



**Liverpool Street Station** has good **disabled access and facilities**.

The radar key operated disabled toilets are next to the Transport Police, First Aid and Station Reception (key holder) from 07.00-19.00.



See this **Photo AccessMap** on your mobile phone! Text '**london**' to **82266**.

Photo Access Maps created by **enabledlondon**

# A step-free route from Liverpool Street Station to The Accelerator at The Shoreditch Building

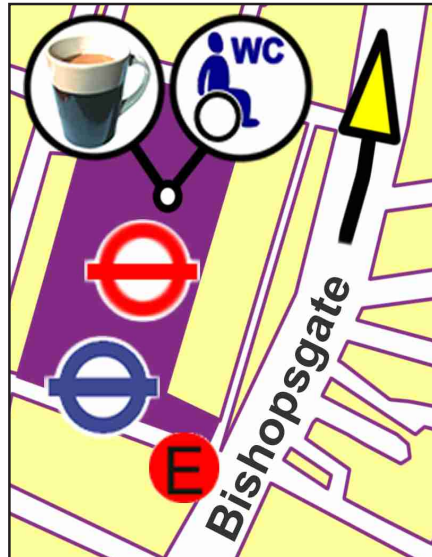
3

## Information about the start and end of your journey

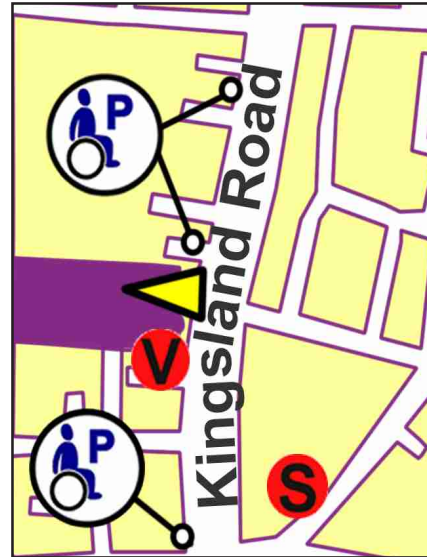


Get this **Photo AccessMap** on your mobile phone!  
Text 'london' to:  
**82266**

## Start map



## End map



## Key to symbols

- Length of travel for each part of journey
  - Length of travel completed
  - Start and destinations
  - Direction of travel
  - Cafe
  - Accessible WC
  - Access information
  - Blue badge parking
  - Underground Stn
  - Black Cab rank
- For transport access information call TfL: +44 (0)207 222 1234

## The journey by bus



From Liverpool Street Station to the Shoreditch Building, go to bus stop **E** and take bus **26** towards Hackney Wick, or bus **48** towards Walthamstow Central and get off at bus stop **S**. Or take bus **242** towards Homerton Hospital or bus **149** towards Edmonton and get off at stop **V**.



There is limited Blue Badge parking at the Shoreditch Building. Book spaces in advance on: +44 (0)20 749 4830.

Local Blue Badge parking can be found at:

- 1) 3a Kingsland Road
- 2) 79/81 Kingsland Road



For comprehensive Blue Badge parking information visit [www.bluebadgeroute.com](http://www.bluebadgeroute.com)



See this **Photo AccessMap** on your mobile phone! Text 'london' to **82266**.